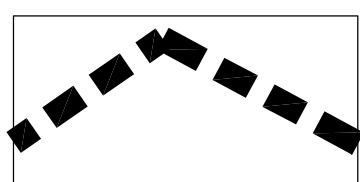
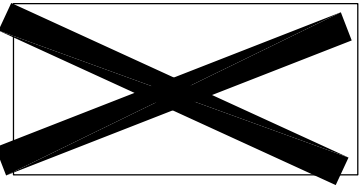
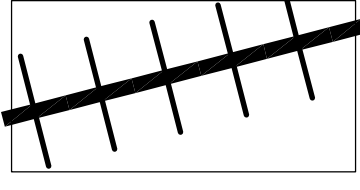
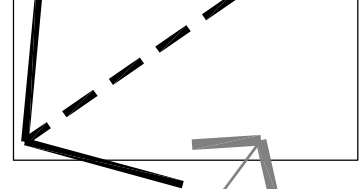
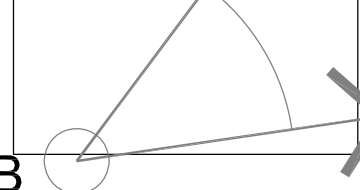

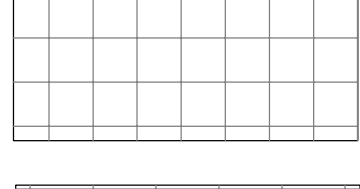
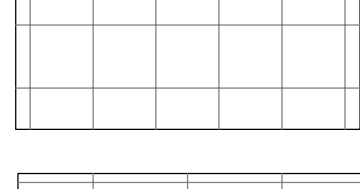
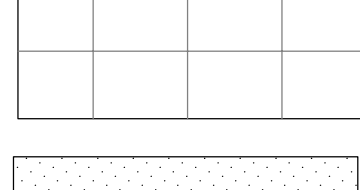
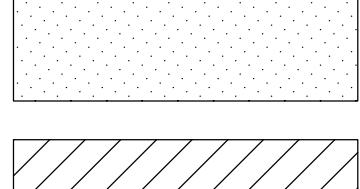
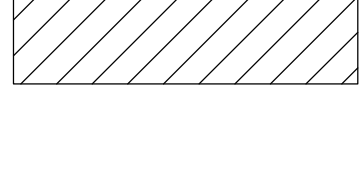
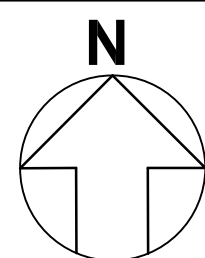


Legend

-  Key Precinct
-  Existing railway crossing
-  Existing railway line
-  Physical link
-  Photo point and view cone
-  Accomodation - residential, aged care, tourist
-  Retail / Commercial
-  Emerging Retail area
-  Commercial / Light industrial area
-  Public Use, Recreation and Civic Space
-  Community Use and Facilities

FRAMEWORK DIRECTIONS - THE TOWN CENTRE

MARYBOROUGH URBAN DESIGN FRAMEWORK
CENTRAL GOLDFIELDS SHIRE COUNCIL



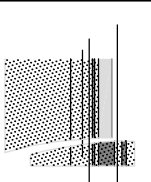
0 10 25 50 METRES
Scale 1:1500 at B1

PRINT ISSUE:

REVISIONS:

Figure 24
Drawn: C. Tattersall
Date: 8th March 2005

Michael Smith and Associates
Landscape Architecture and Urban Design
5 Jervis Street, Camberwell, 3124
Tel: 9830 0414 Fax: 9830 2555



In Association With:
Peter McNabb & Associates P/L
brecknock Consulting P/L
Donald Walker & Associates P/L
SD Consultants P/L
Traffix Group P/L